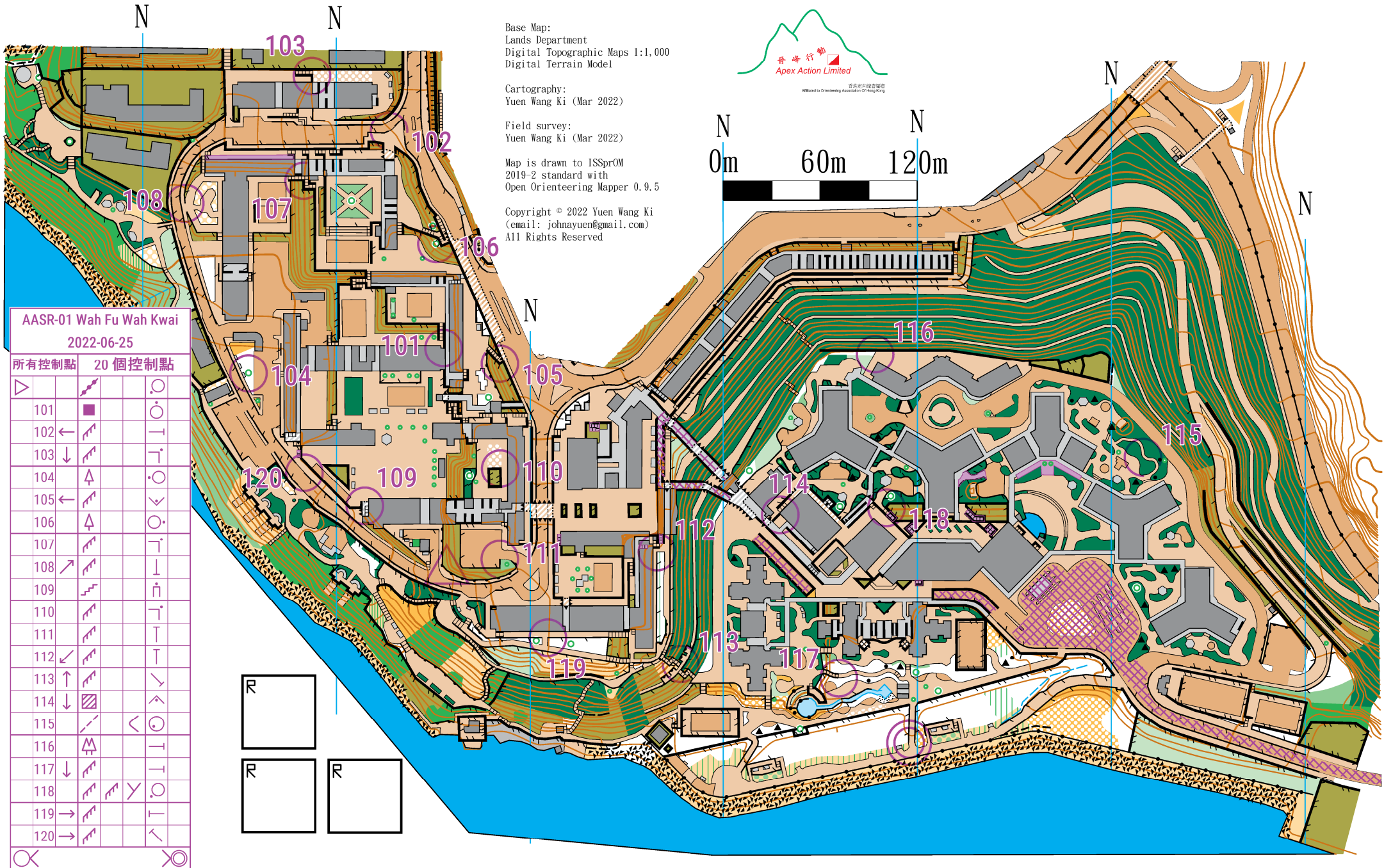


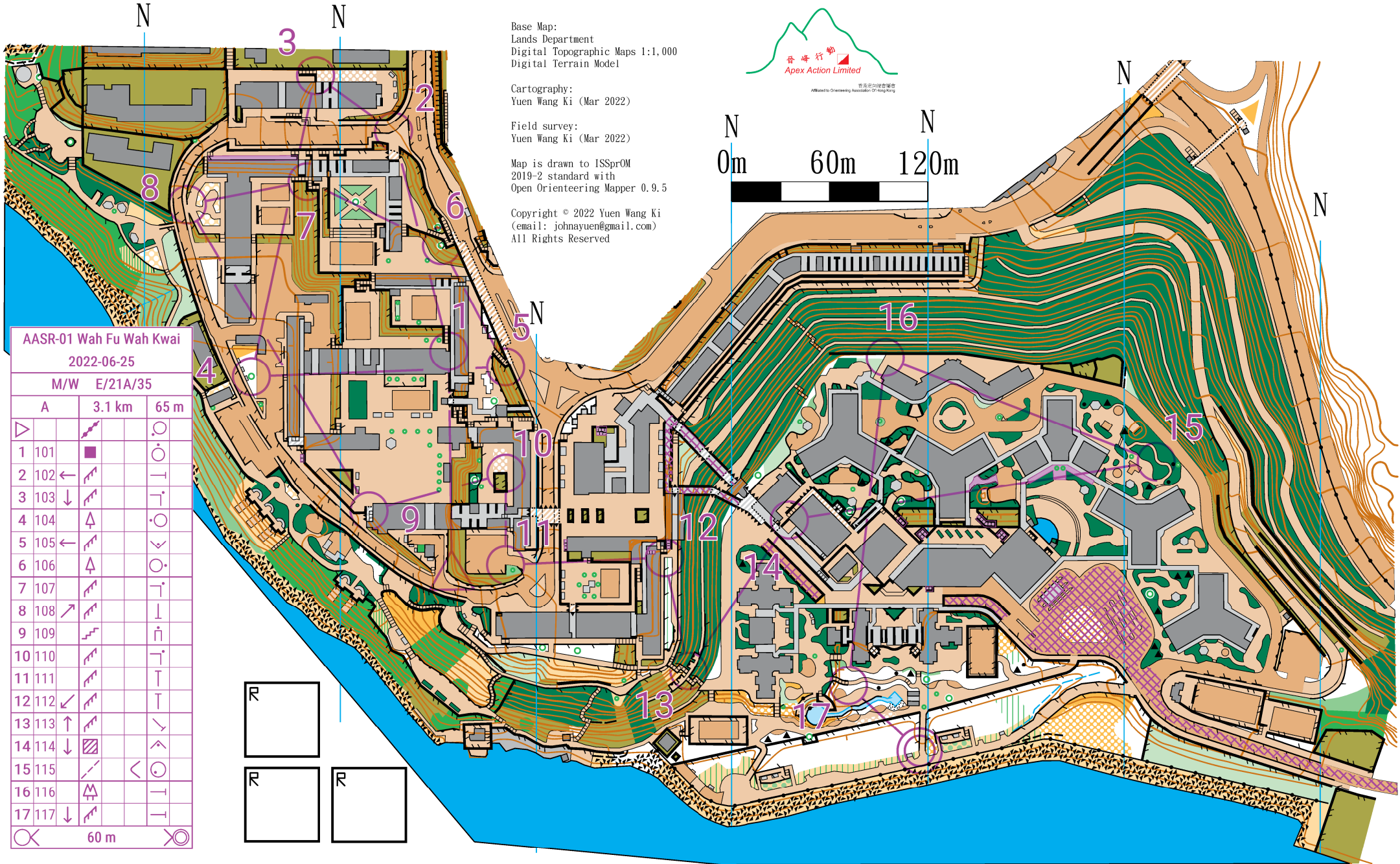
華富華貴 Wah Fu Wah Kwai

比例 Scale 1:3,000
等高線間距 Contour 2 m



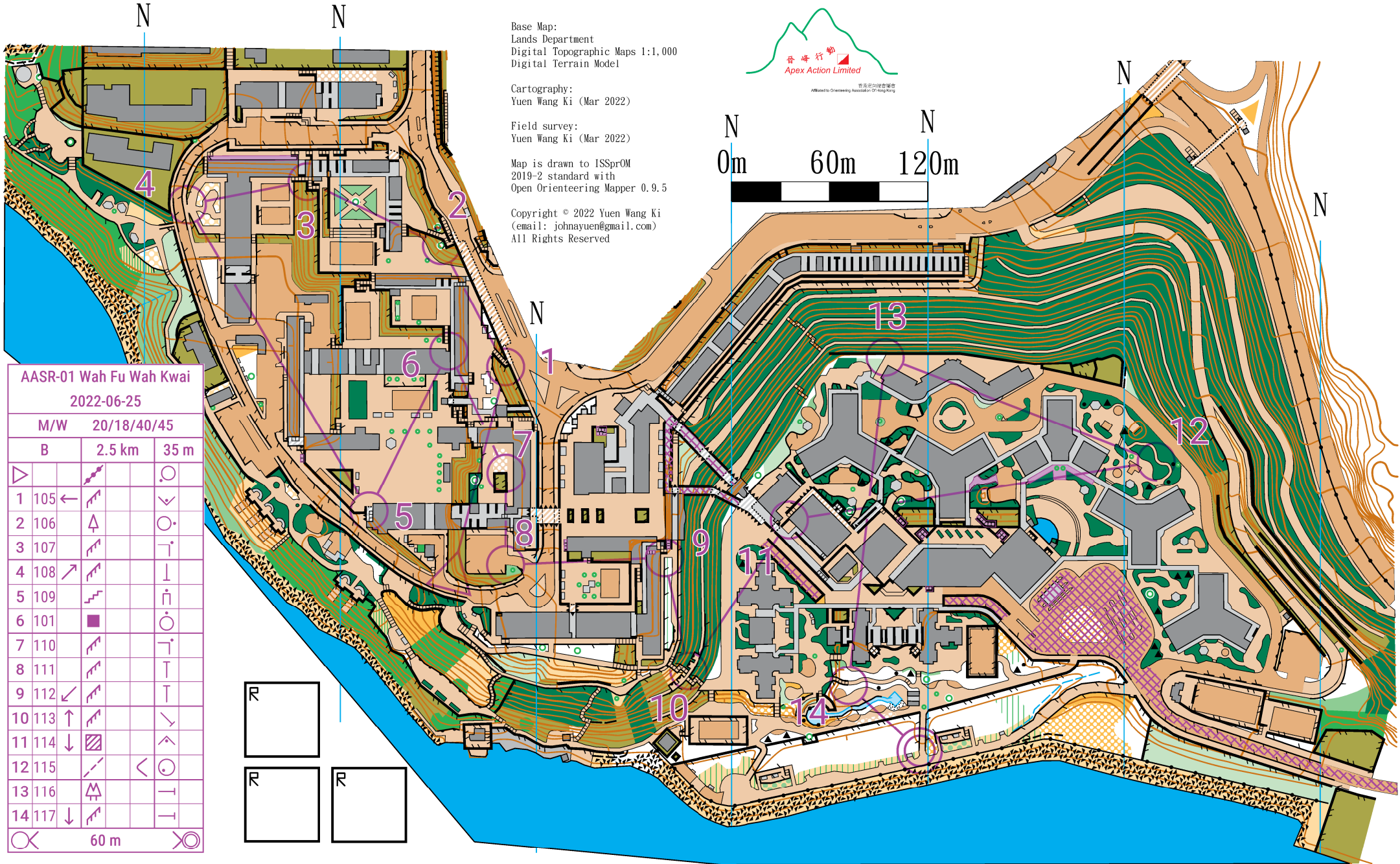
華富華貴 Wah Fu Wah Kwai

比例 Scale 1:3,000
等高線間距 Contour 2 m



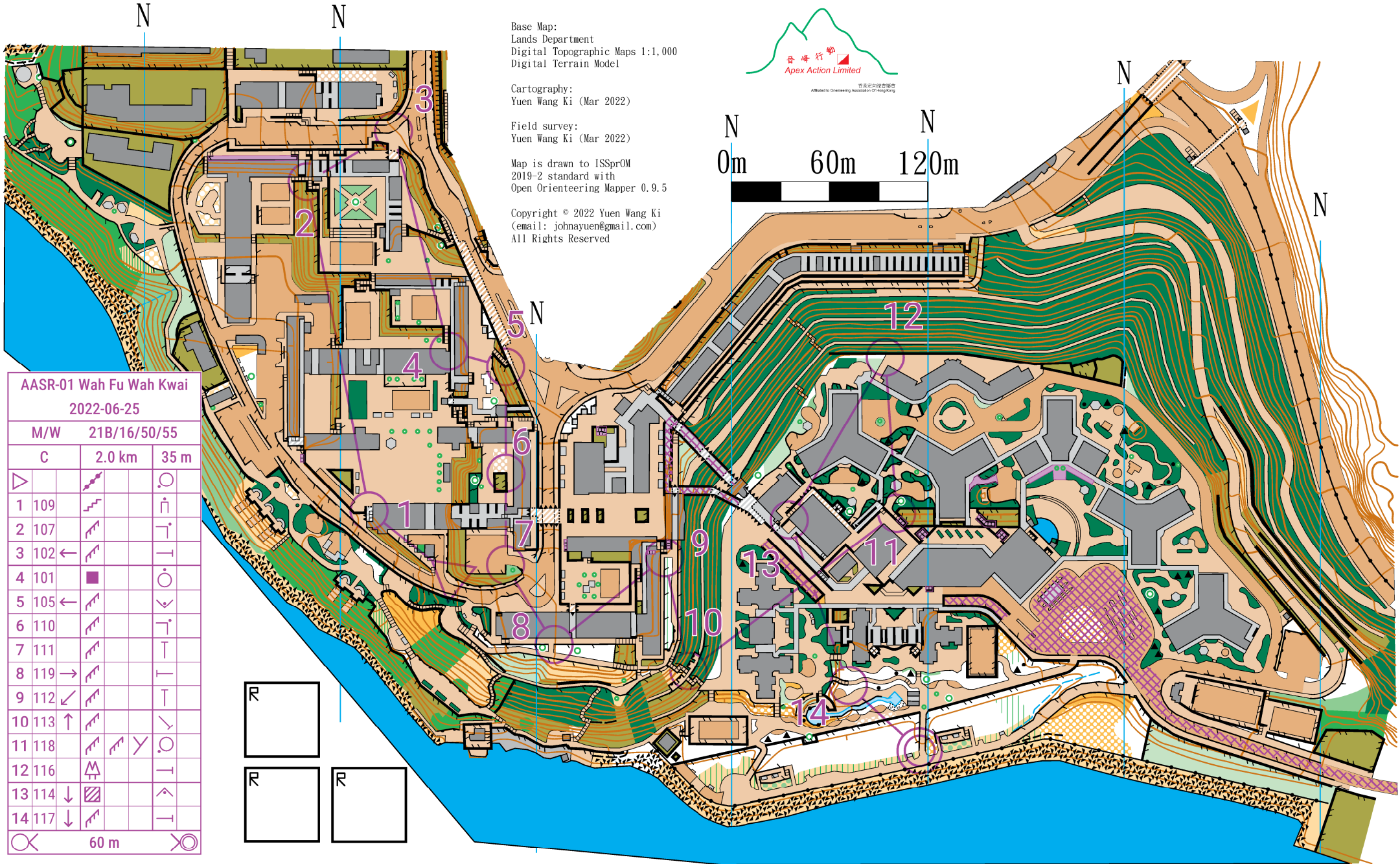
華富華貴 Wah Fu Wah Kwai

比例 Scale 1:3,000
等高線間距 Contour 2 m



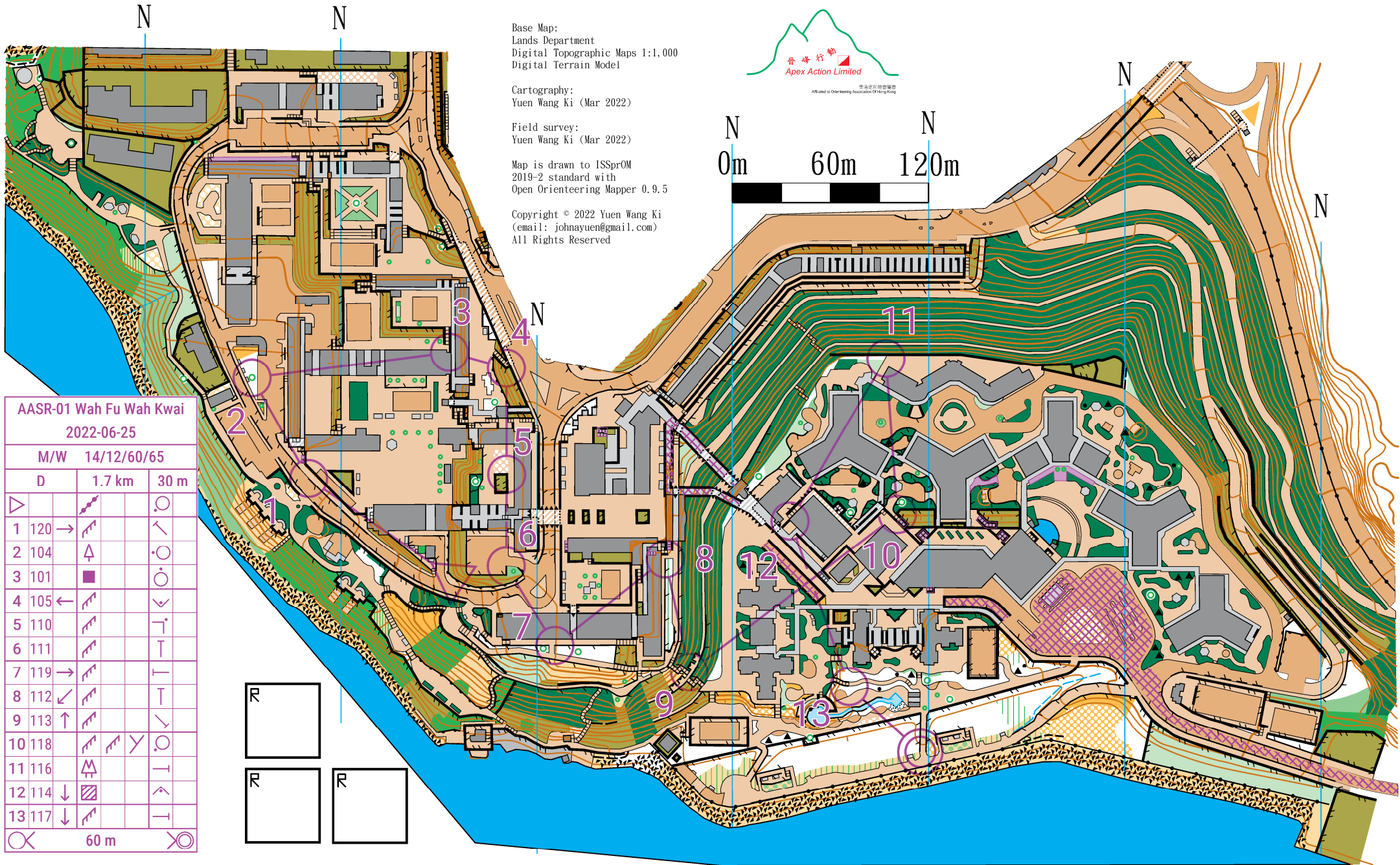
華富華貴 Wah Fu Wah Kwai

比例 Scale 1:3,000
等高線間距 Contour 2 m



華富華貴 Wah Fu Wah Kwai

比例 Scale 1:3,000
等高線間距 Contour 2 m



Base Map:
Lands Department
Digital Topographic Maps 1:1,000
Digital Terrain Model



Cartography:
Yuen Wang Ki (Mar 2022)

Field survey:
Yuen Wang Ki (Mar 2022)


Map is drawn to ISSpr0M
2019-2 standard with
Open Orienteering Mapper 0.9.5

Copyright © 2022 Yuen Wang Ki
(email: johnyuen@gmail.com)
All Rights Reserved

AASR-01 Wah Fu Wah Kwai
2022-06-25
M/W 14/12/60/65
D 1.7 km 30 m

	120	104	101	105	110	111	119	112	113	118	116	114	117
1	→ ↗	↗	↘	↖	↖	↖	↖	↖	↖	↖	↖	↖	↖
2	↗	↗	↘	↖	↖	↖	↖	↖	↖	↖	↖	↖	↖
3	↗	↗	↘	↖	↖	↖	↖	↖	↖	↖	↖	↖	↖
4	↗	↗	↘	↖	↖	↖	↖	↖	↖	↖	↖	↖	↖
5	↗	↗	↘	↖	↖	↖	↖	↖	↖	↖	↖	↖	↖
6	↗	↗	↘	↖	↖	↖	↖	↖	↖	↖	↖	↖	↖
7	↗	↗	↘	↖	↖	↖	↖	↖	↖	↖	↖	↖	↖
8	↗	↗	↘	↖	↖	↖	↖	↖	↖	↖	↖	↖	↖
9	↗	↗	↘	↖	↖	↖	↖	↖	↖	↖	↖	↖	↖
10	↗	↗	↘	↖	↖	↖	↖	↖	↖	↖	↖	↖	↖
11	↗	↗	↘	↖	↖	↖	↖	↖	↖	↖	↖	↖	↖
12	↗	↗	↘	↖	↖	↖	↖	↖	↖	↖	↖	↖	↖
13	↗	↗	↘	↖	↖	↖	↖	↖	↖	↖	↖	↖	↖

60 m



華富華貴 Wah Fu Wah Kwai

比例 Scale 1:3,000
等高線間距 Contour 2 m

